



Site Code/Yr

Trench

Grid Ref:

Context No.

Cut:  Fill:  Layer:  Structure:

**Layer/Fill**

- 1 Colour
- 2 Composition
- 3 Compaction
- 4 Inclusions
- 5 Horizon Clarity
- 6 Contamination Risk
- 7 Methods and conditions
- 8 Other Comments

Description (Use the relevant deposit or cut prompts on the left)

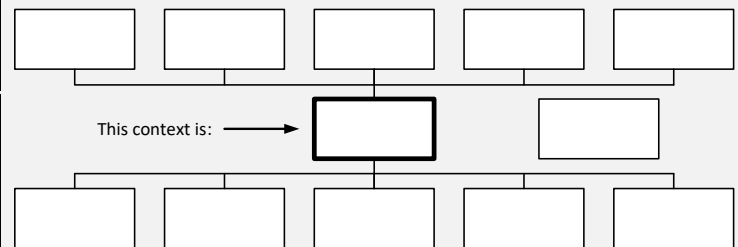
**Cut**

- 1 Shape in Plan
- 2 Sides
- 3 Break of slope
- 4 Base
- 5 Orientation
- 6 Other Comments

Draw sketch/profile etc. overleaf

**Drawings**  
Section no:

**Stratigraphic/Harris Matrix**



**Structure**

- 1 Material Type
- 2 Size of elements
- 3 Finish of elements
- 4 Bonding type
- 5 Coursing
- 6 Overall dimensions
- 7 Other comments

Plan no:

**Measurements/Dimensions**

Length:

Width/Dia:

Height/Depth

**Physical Relationships**

**This context is earlier than**

**This context is contemporary with**

**This context is later than**

It is covered by:

It covers:

It is filled by:

Part of:

It is the fill of:

It is cut by:

Includes:

It cuts:

It is abutted by:

Same as:

It abutts

**Interpretation**

Is this internal or external part of a structure?  
Is it part of something larger?  
What does it consist of?  
As excavation progresses interpretation can alter

**Interpretation and Discussion**

Provisional Date: BA:  IA:  ROM:  SAX:  MED:  P-MED:  MOD:  Other:

Sketch profile/plan

--	--	--

Remember to mark relevant grid points and north

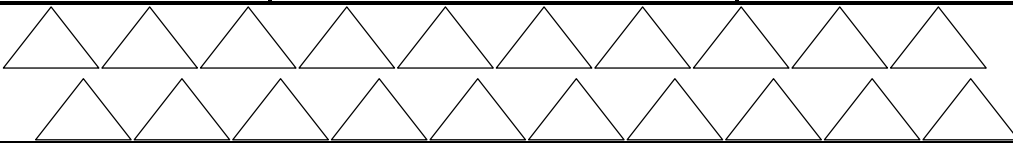
Levels (OD)

Top:

Base:

Others:

Small Finds

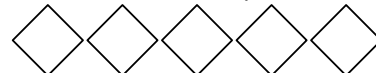


Volume dry sieved on site

Litres:

% of context:

Environmental Samples



Other samples (specify)

Bulk Finds

None

Pot

Bone

Brick/Tile

Metal

Wood

Flint

Glass

Any other categories (specify)

Photographs (list relevant photo numbers)

Completed by

Date Completed

Checked by